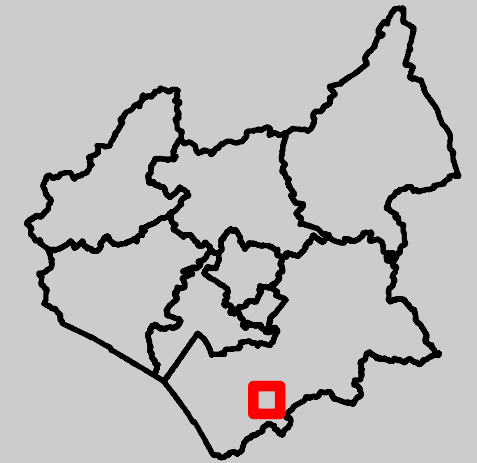


STRATEGIC FLOOD RISK ASSESSMENT LEVEL 1

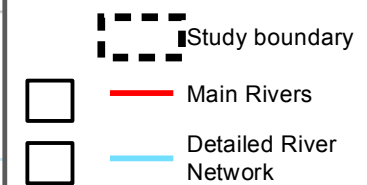
APPENDIX A: FLOOD RISK MAPPING

INDEX GRID: 12




LEGEND

Authority Information



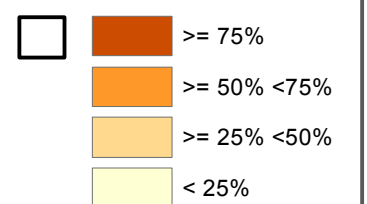
Climate Change (2080s)



Flood Zones



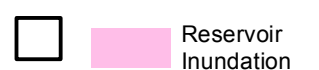
Areas Susceptible to Groundwater Flooding



Surface Water



Reservoir Inundation



Mapping Supporting Information

**Return to
Index Map**



Reproduced from Ordnance Survey mapping with the permission of Ordnance Survey on behalf of the Controller of Her Majesty's Stationary Office. © Crown copyright and database right 2017
© Ordnance Survey 100019271. Use of this data is subject to terms and conditions.

This document is the property of Jeremy Benn Associates Ltd. It shall not be reproduced in whole or in part, not disclosed to a third party, without the permission of Jeremy Benn Associates Ltd.

