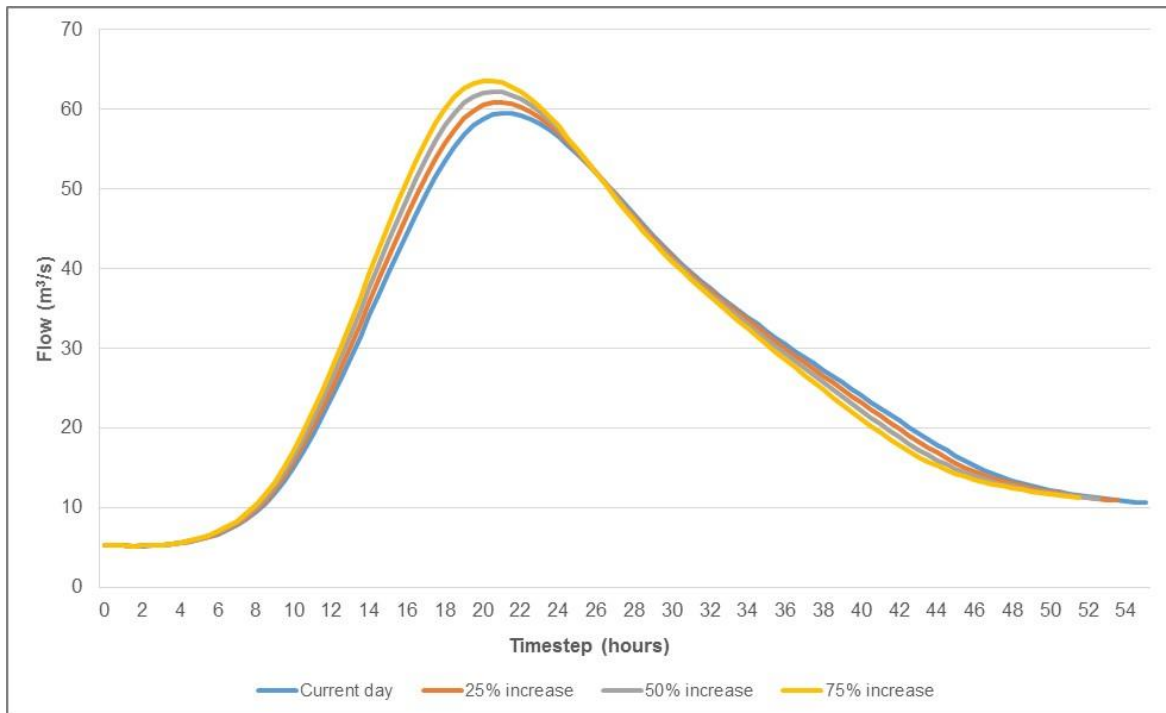


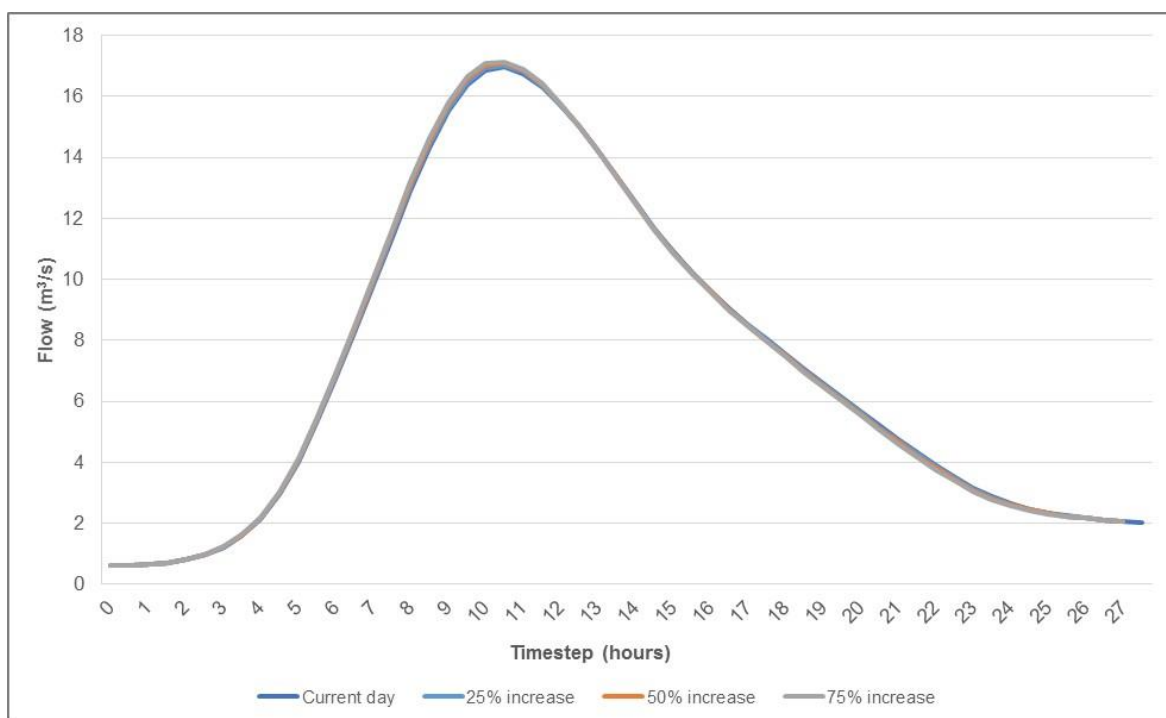
I Land use change indicative hydrographs

This appendix presents the indicative hydrographs for the assessment on an increase in urban extent within the sample catchments analysed. For a description of the analysis undertaken and the location of the sample catchments see Section 8 of the main report

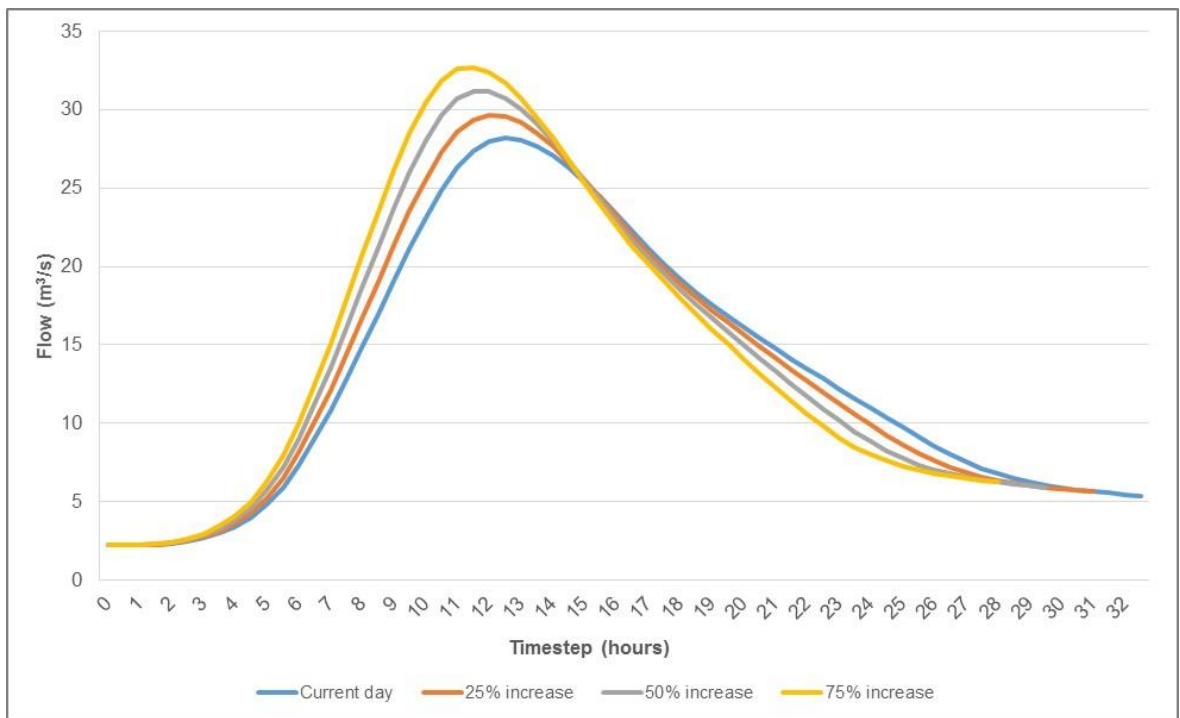
I.1 Location 0



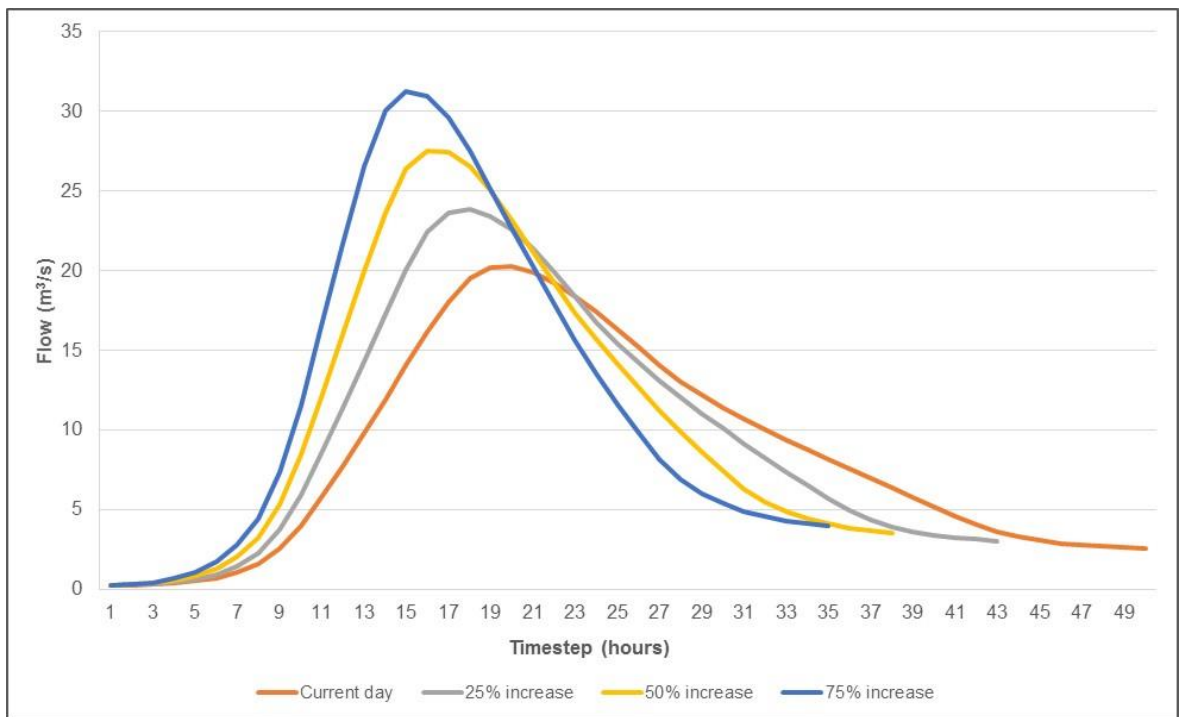
I.2 Location 1



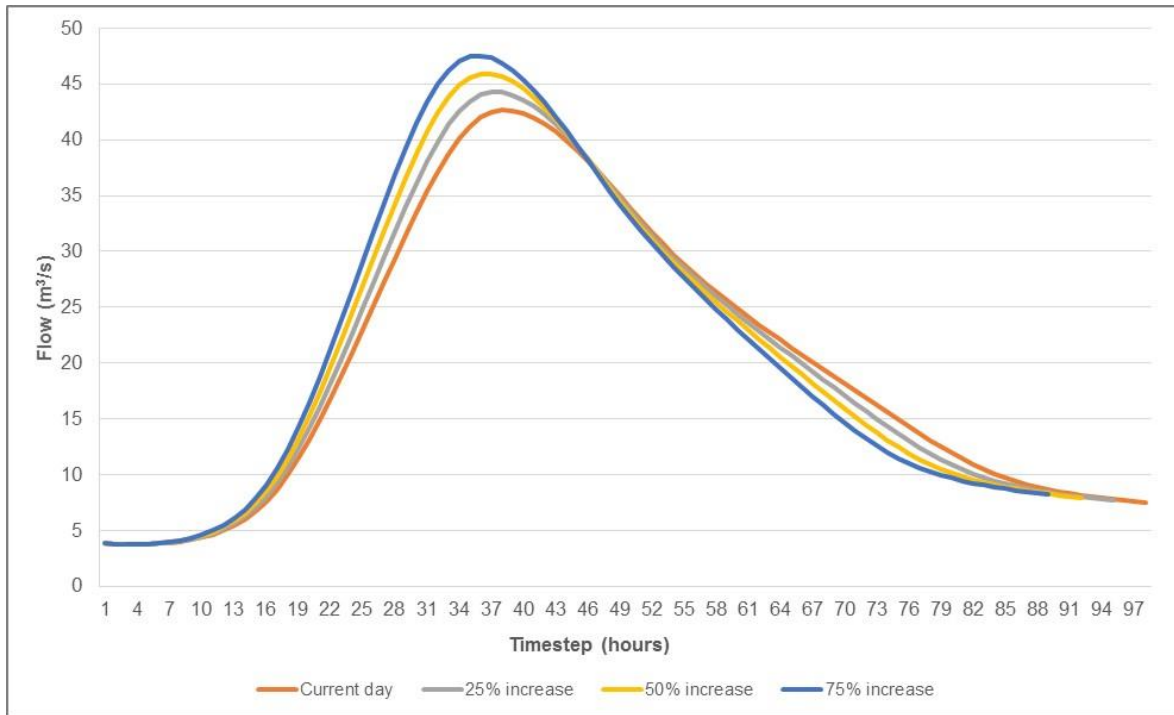
I.3 Location 2



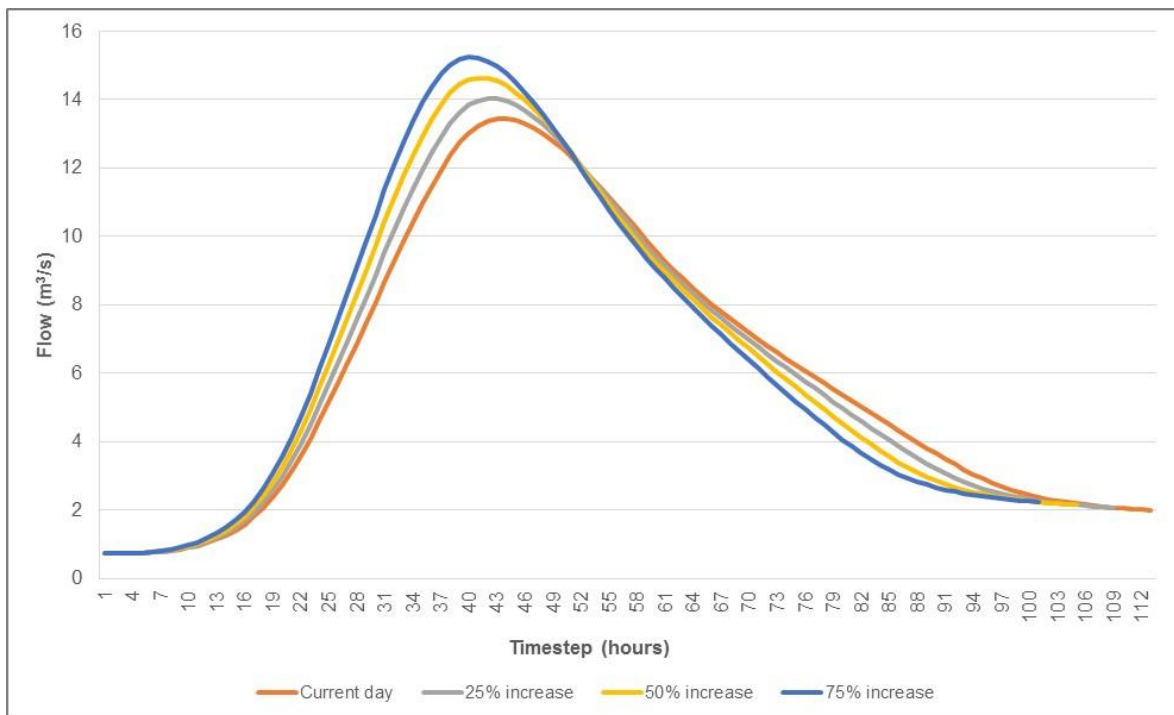
I.4 Location 3



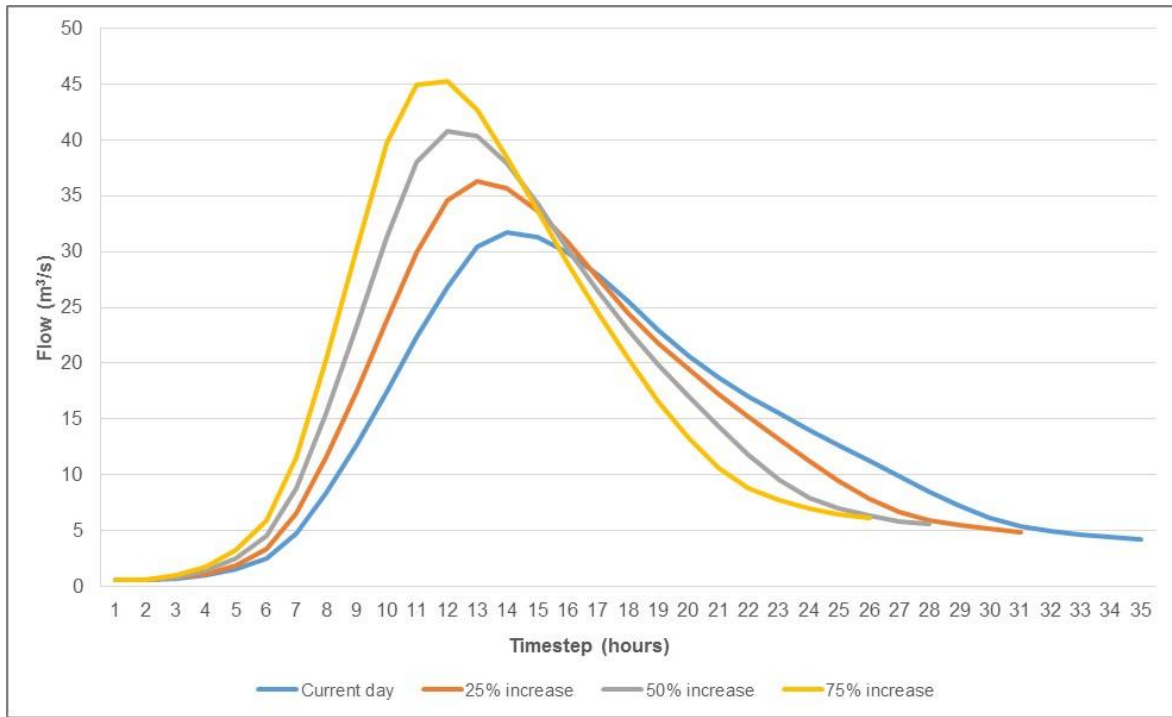
I.5 Location 4



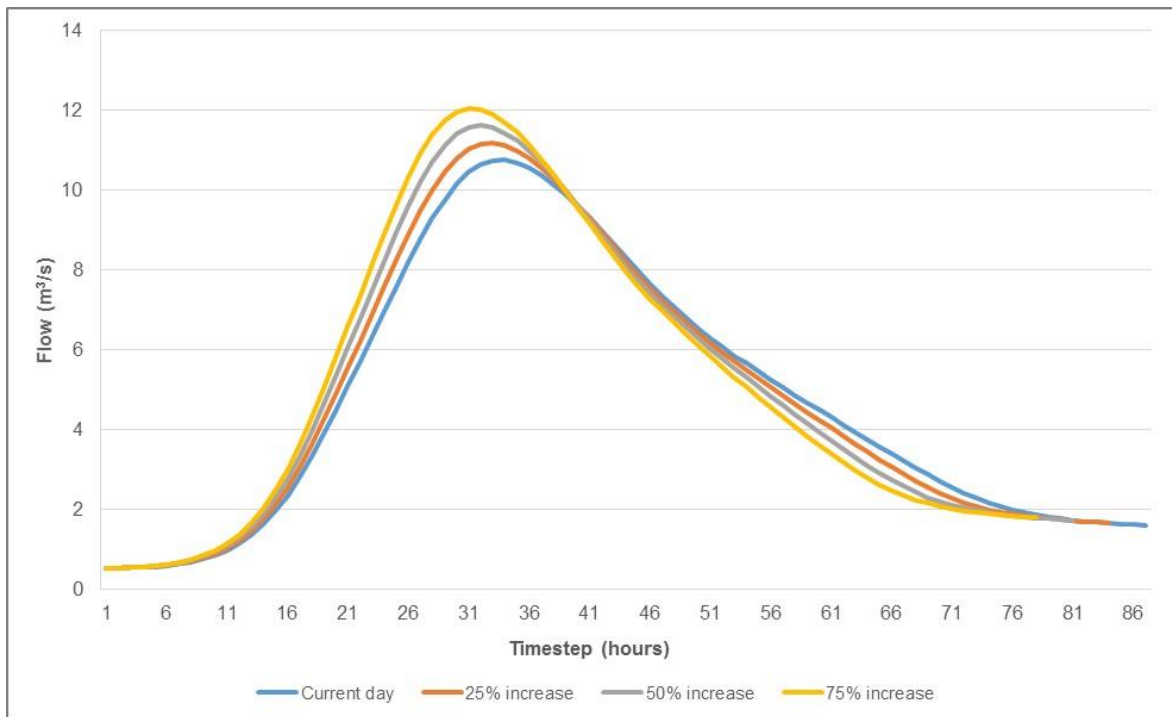
I.6 Location 5



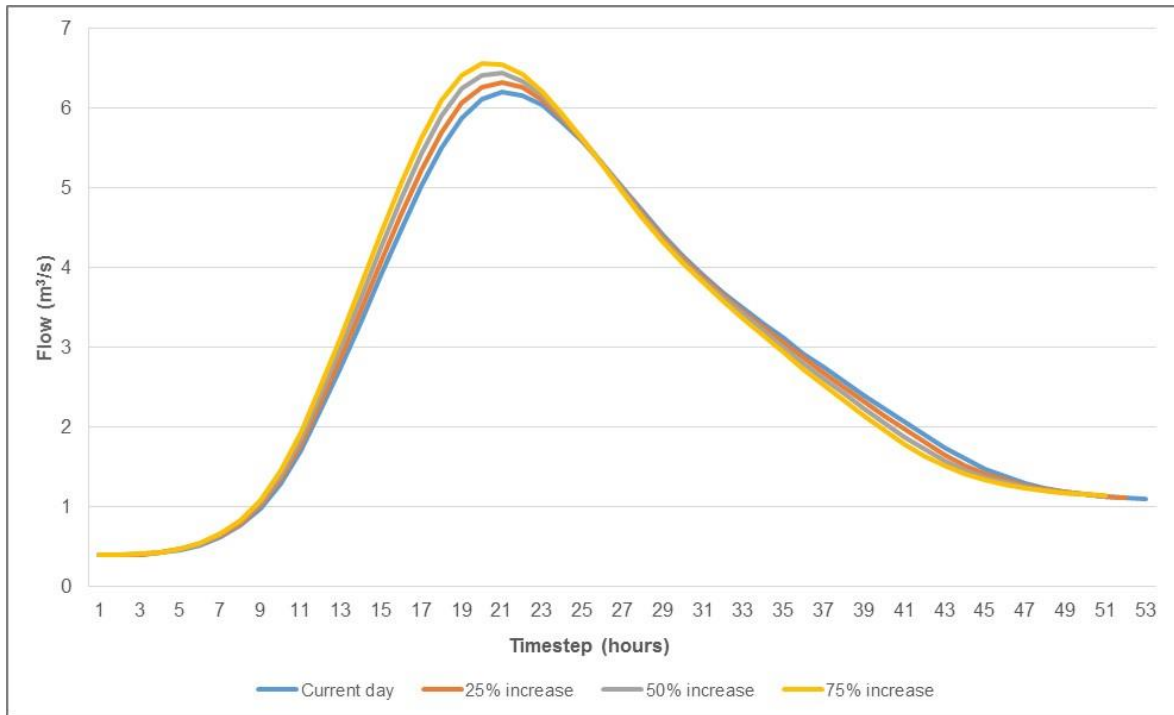
I.7 Location 6



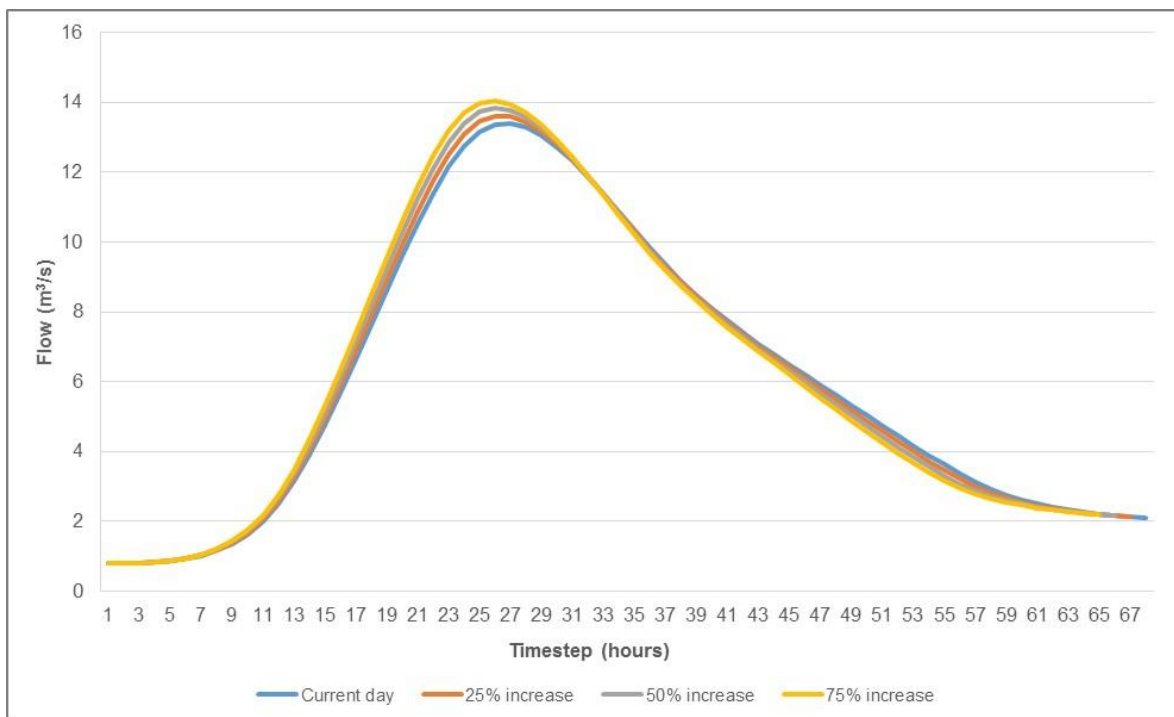
I.8 Location 7



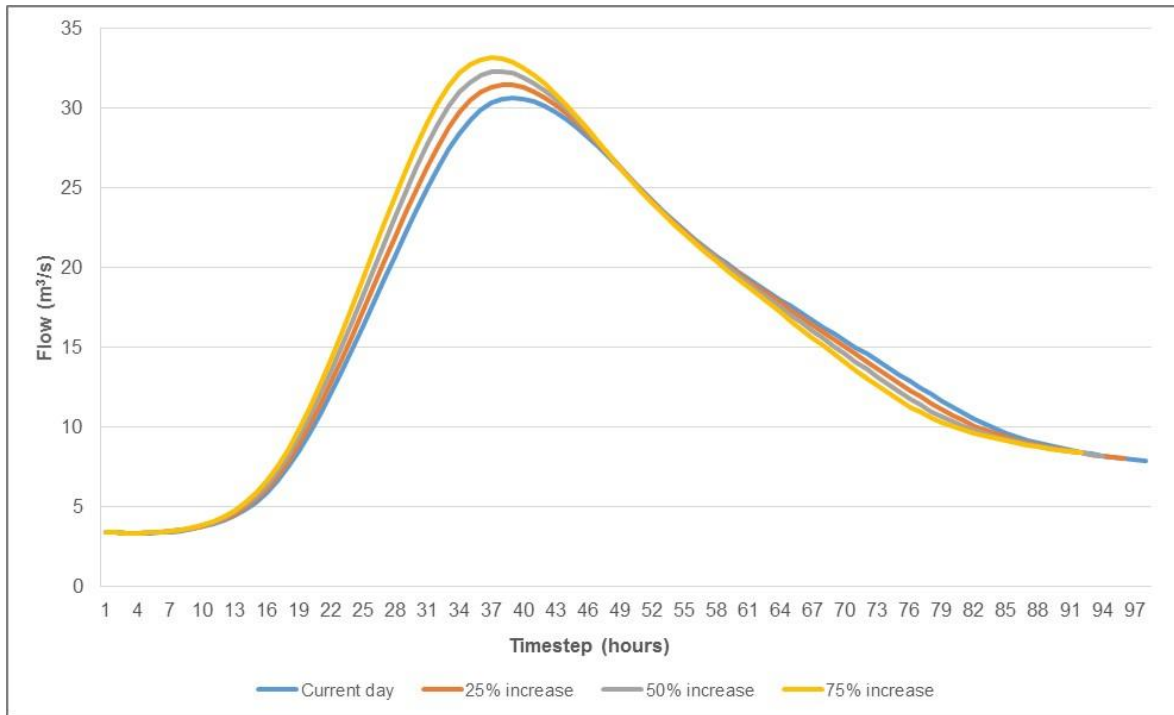
I.9 Location 8



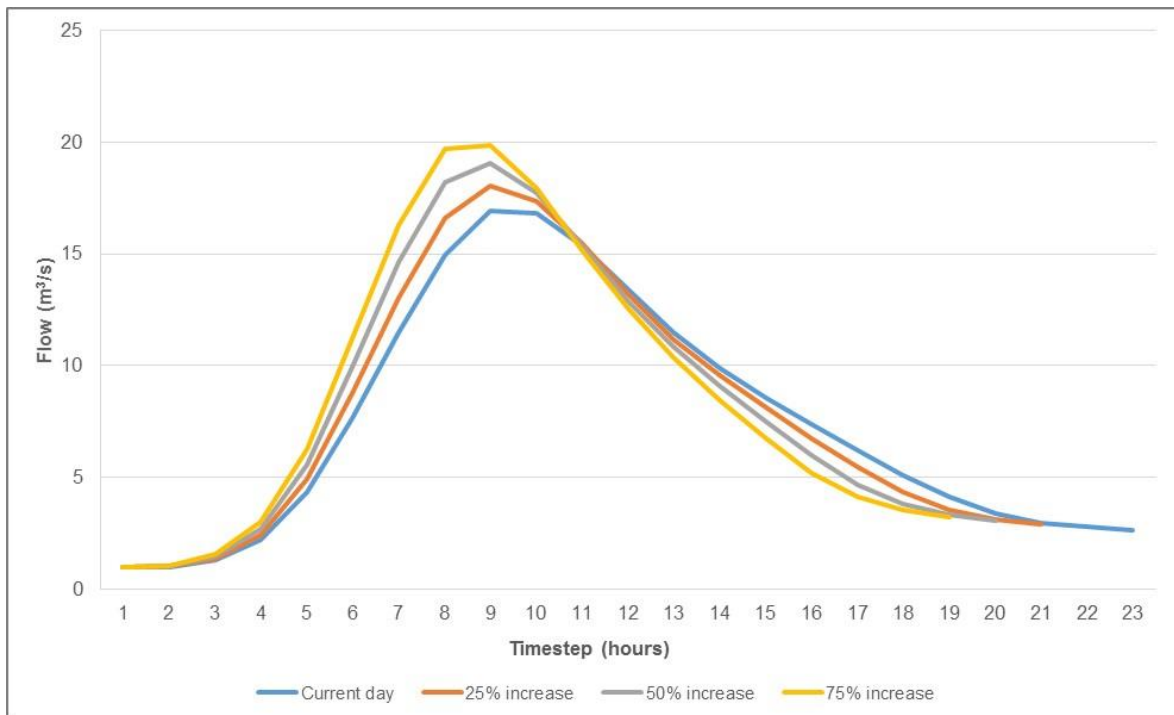
I.10 Location 9



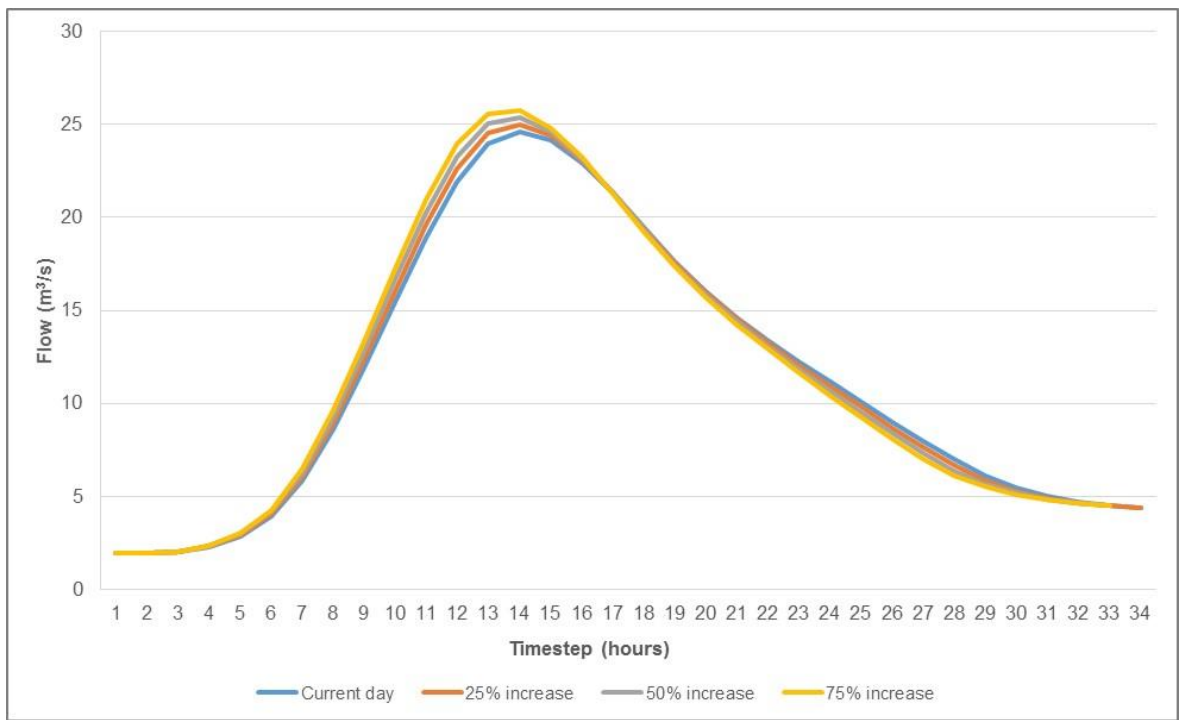
I.11 Location 10



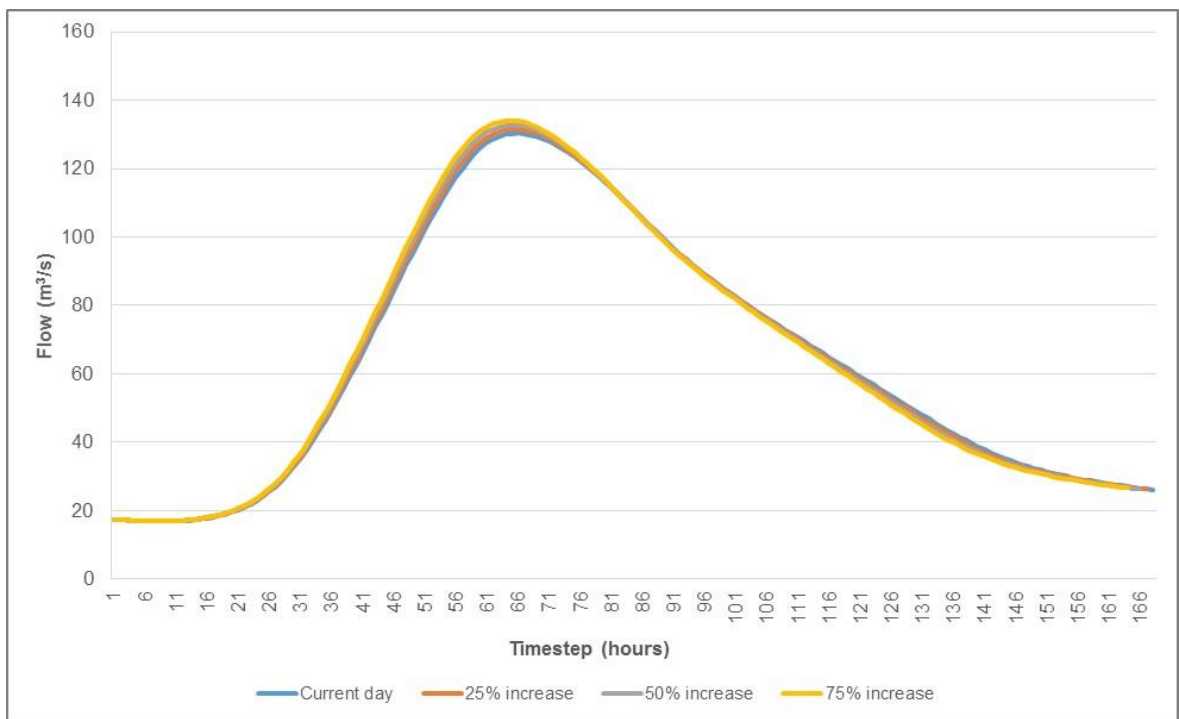
I.12 Location 11



I.13 Location 12



I.14 Location 13



I.15 Location 14

