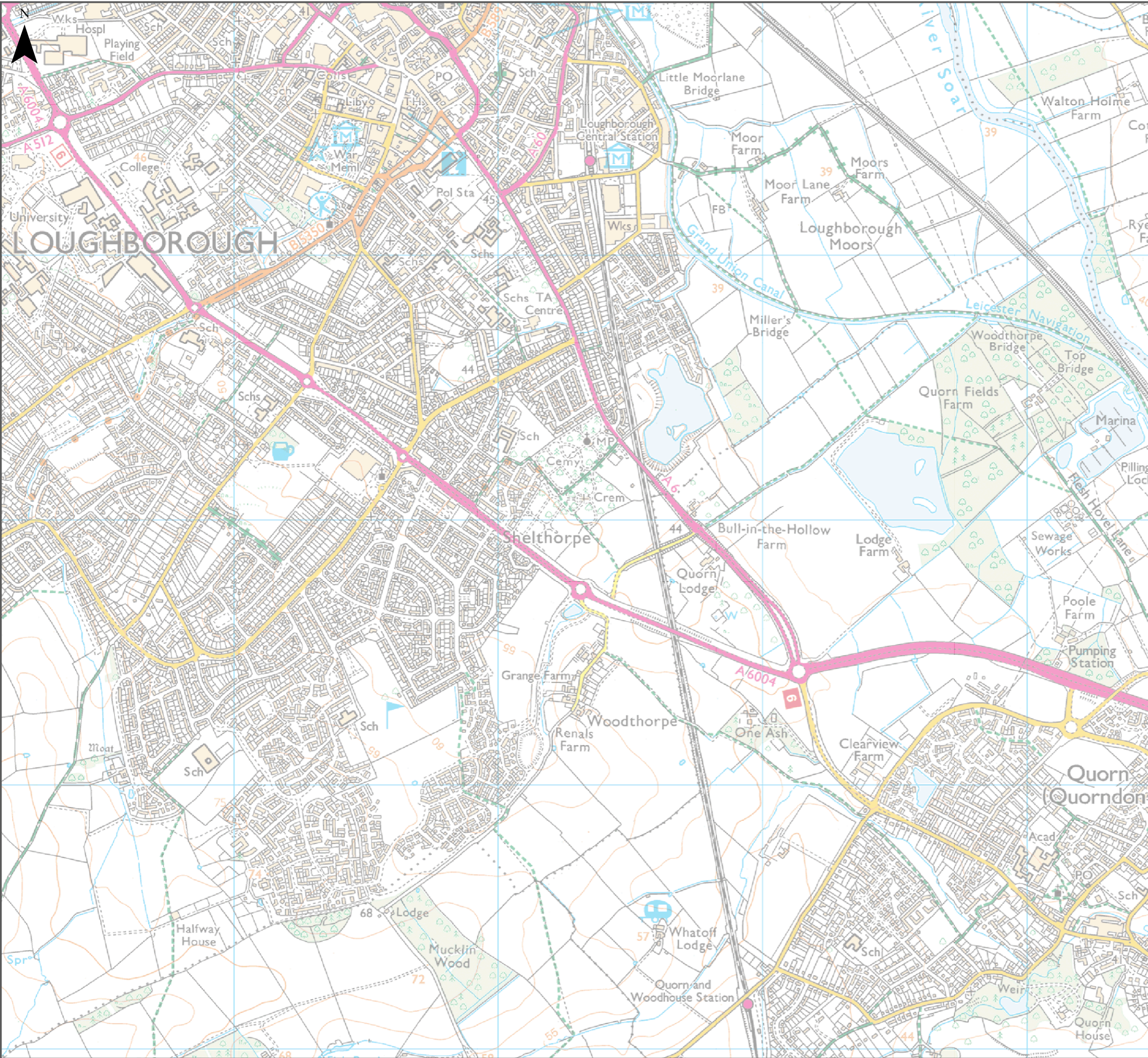
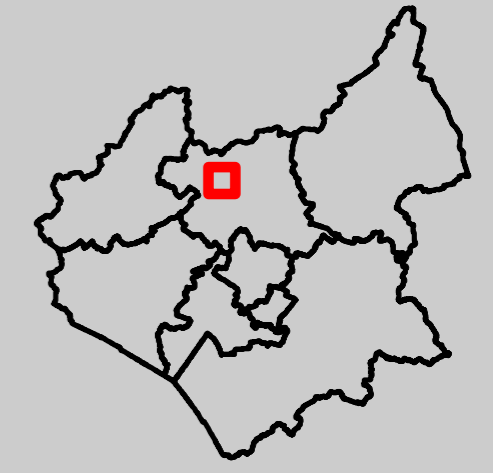


**STRATEGIC FLOOD RISK ASSESSMENT
LEVEL 1**

APPENDIX A: FLOOD RISK MAPPING

INDEX GRID: 121

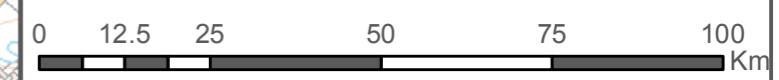


LEGEND

- | | | | |
|------------------------------|------------------------|--|-------------------------------|
| Authority Information | | Climate Change (2080s) | |
| | Study boundary | | 1% AEP Climate Change Lower |
| | Main Rivers | | 1% AEP Climate Change Central |
| | Detailed River Network | | 1% AEP Climate Change Upper |
| Flood Zones | | Areas Susceptible to Groundwater Flooding | |
| | Flood Zones 3b | | >= 75% |
| | Flood Zones 3a | | >= 50% <75% |
| | Flood Zones 2 | | >= 25% <50% |
| | | | < 25% |
| Surface Water | | Reservoir Inundation | |
| | RoFfSW 3.3% AEP | | Reservoir Inundation |
| | RoFfSW 1% AEP | | |
| | RoFfSW 0.1 AEP | | |

[Mapping Supporting Information](#)

[Return to Index Map](#)



Reproduced from Ordnance Survey mapping with the permission of Ordnance Survey on behalf of the Controller of Her Majesty's Stationary Office. © Crown copyright and database right 2017. © Ordnance Survey 100019271. Use of this data is subject to terms and conditions.