

**Notes**

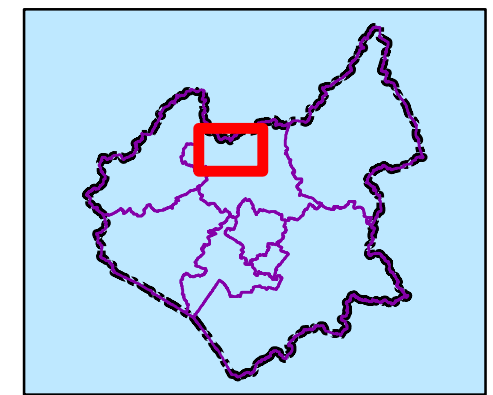
Flood defence information shown on this map is based on the following datasets:  
 1) Raised flood defence GIS file provided by the Environment Agency;  
 2) The Environment Agency's Areas Benefiting from Defences dataset (version v201705); and,  
 3) The Environment Agency's Flood Storage Areas dataset (version v201705).

The flood defences shown on this map do not represent formal flood defences.




This map may not include all defences within the study area.

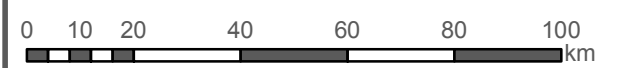
Not all defences may be visible at this scale.

**Key Plan**



**Legend**

-  SFRA study area boundary
-  Main River
-  Ordinary Watercourses
-  Raised Defences
-  Flood Storage Areas
-  Areas Benefiting from Defences



**STRATEGIC FLOOD RISK  
 ASSESSMENT LEVEL 1  
 APPENDIX D  
 FLOOD DEFENCES  
 MAP 2 of 11**

Reproduced from Ordnance Survey mapping with the permission of Ordnance Survey on behalf of the Controller of Her Majesty's Stationary Office. © Crown copyright and database right 2017 © Ordnance Survey 100019271. Use of this data is subject to terms and conditions.

This document is the property of Jeremy Benn Associates Ltd. It shall not be reproduced in whole or in part, nor disclosed to a third party, without the permission of Jeremy Benn Associates Ltd.

