

### Notes

Flood defence information shown on this map is based on the raised flood defence GIS file provided by the Environment Agency.

The current standard of protection may differ from the design standard of protection.

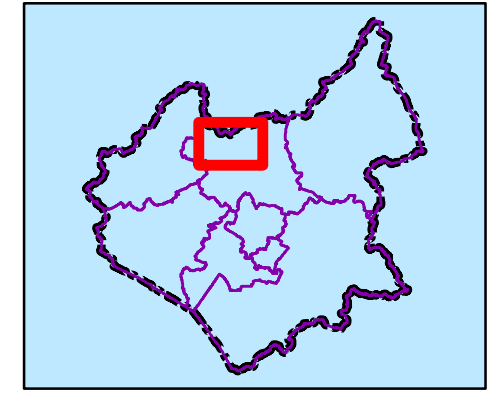
Where the design standard of protection has been recorded as 0, it is assumed that this is unknown.

The flood defences shown on this map do not represent formal flood defences.








This map may not include all defences within the study area.


Not all defences may be visible at this scale.

### Key Plan



### Legend

-  SFRA study area boundary
-  Main River
-  Ordinary Watercourses
- Raised Defences - design standard of protection**
-  0
-  1
-  10
-  100



**STRATEGIC FLOOD RISK ASSESSMENT LEVEL 1**  
**APPENDIX D**  
**FLOOD DEFENCES - DESIGN SOP**  
**MAP 2 of 11**

Reproduced from Ordnance Survey mapping with the permission of Ordnance Survey on behalf of the Controller of Her Majesty's Stationary Office. © Crown copyright and database right 2017 © Ordnance Survey 100019271. Use of this data is subject to terms and conditions.