

Notes

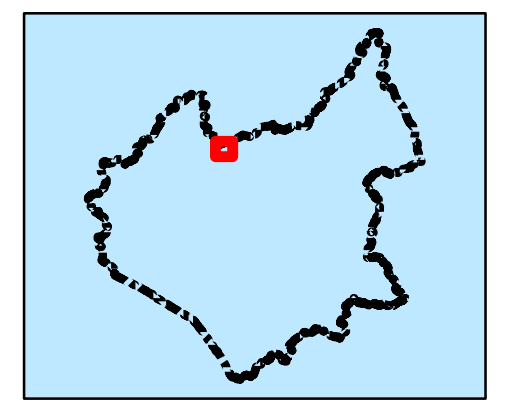
Flood Alerts are used to warn people of the possibility of flooding and encourage them to be alert, stay vigilant and make early preparations. It is issued earlier than a flood warning, to give customers advice notice of the possibility of flooding, but before we are fully confident that flooding in Flood Warning Areas is expected.

Flood Warnings warn people of expected flooding and encourage them to take action to protect themselves and their property.





Some areas may be covered by more than one flood warning area as they may be at risk of flooding from more than one watercourse.

Not all Flood Warning Areas may be visible at this scale.

Key Plan



Legend

-  SFRA study area boundary
-  Authority boundary
-  Flood Alert Area
- Flood Warning Area**
- FWD_TACODE**
-  034FWFSOLOUGHBRH



STRATEGIC FLOOD RISK ASSESSMENT LEVEL 1 APPENDIX E FLOOD ALERT AND WARNING COVERAGE

Reproduced from Ordnance Survey mapping with the permission of Ordnance Survey on behalf of the Controller of Her Majesty's Stationary Office. © Crown copyright and database right 2017 © Ordnance Survey 100019271. Use of this data is subject to terms and conditions.

This document is the property of Jeremy Benn Associates Ltd. It shall not be reproduced in whole or in part, nor disclosed to a third party, without the permission of Jeremy Benn Associates Ltd.

